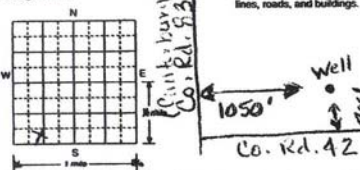





(Ditchwell)

**MINNESOTA DEPARTMENT OF HEALTH  
WELL AND BORING SEALING RECORD**  
Minnesota Statutes, Chapter 103F

Minnesota Well and Boring Sealing No. Minnesota Unique Well No. or W-series No. (Leave blank if not known)

**H 201180**

<b>WELL OR BORING LOCATION</b>					<b>County Name</b> Scott																					
<b>Township Name</b> Plym Lake		<b>Township No.</b> 115	<b>Range No.</b> 22	<b>Section No.</b> 22	<b>Fraction (sp. to 1/4)</b> 1/4 SW	<b>Date Sealed</b> 3-26-13																				
<b>GPS LOCATION:</b> Latitude _____ degrees _____ minutes _____ seconds Longitude _____ degrees _____ minutes _____ seconds					<b>Date Well or Boring Constructed</b> UNKNOWN																					
<b>Numerical Street Address or Fire Number and City of Well or Boring Location</b> No address assigned - Corn Field					<b>Depth Before Sealing</b> 26 ft. <b>Original Depth</b> 26 ft.																					
<b>Show exact location of well or boring in section grid with "X"</b> 					<b>AQUIFER(S)</b> <input checked="" type="checkbox"/> Single Aquifer <input type="checkbox"/> Multi-aquifer																					
<b>Sketch map of well or boring location, showing property lines, roads, and buildings.</b>					<b>STATIC WATER LEVEL:</b> <input checked="" type="checkbox"/> Measured <input type="checkbox"/> Estimated 6 ft. <input checked="" type="checkbox"/> below <input type="checkbox"/> above land surface																					
<b>PROPERTY OWNER'S NAME/COMPANY NAME</b> NICKOLAS MEWAKANTEN SPC					<b>WELL/BORING</b> <input checked="" type="checkbox"/> Water Supply Well <input type="checkbox"/> Monit. Well <input type="checkbox"/> Env. Bore Hole <input type="checkbox"/> Other _____																					
<b>Property owner's mailing address if different than well location</b> 2320 Silvy Trail NW Plym Lake, MN 55372					<b>CASING TYPE(S)</b> <input type="checkbox"/> Steel <input type="checkbox"/> Plastic <input type="checkbox"/> Tile <input checked="" type="checkbox"/> Other Brick																					
<b>WELL OWNER'S NAME/COMPANY NAME</b> S.M.S.C.					<b>WELLHEAD COMPLETION</b> Outside: <input type="checkbox"/> Well House <input type="checkbox"/> Well Pit Inside: <input type="checkbox"/> Basement Offset <input type="checkbox"/> Well Pit <input checked="" type="checkbox"/> Well Pit <input type="checkbox"/> Buried																					
<b>Well owner's mailing address if different than property owner's address indicated above</b>					<b>CASING(S)</b> Diameter 23 in. from 0 to 26 ft. Depth 26 ft. Set in oversize hole? <input checked="" type="checkbox"/> Yes <input type="checkbox"/> No Annular space initially grouted? <input checked="" type="checkbox"/> Yes <input type="checkbox"/> No <input type="checkbox"/> Unknown																					
<b>REMARKS, SOURCE OF DATA, DIFFICULTIES IN SEALING</b> M.D.H. - Doug Edson was on site for this project.					<b>SCREEN/OPEN HOLE</b> Screen from 0 to 26 ft. Open Hole from _____ to _____ ft.																					
<b>GEOLOGICAL MATERIAL</b>					<b>OBSTRUCTIONS</b> <input type="checkbox"/> Rods/Drop Pipe <input type="checkbox"/> Check Valve(s) <input checked="" type="checkbox"/> Debris <input type="checkbox"/> Fill <input type="checkbox"/> No Obstruction Type of Obstructions (Describe) Tire, wood, dirt																					
<table border="1" style="width: 100%; border-collapse: collapse;"> <thead> <tr> <th>GEOLOGICAL MATERIAL</th> <th>COLOR</th> <th>HARDNESS OR FORMATION</th> <th>FROM</th> <th>TO</th> </tr> </thead> <tbody> <tr> <td>Black Dirt</td> <td>Black</td> <td>SOH</td> <td>0</td> <td>3</td> </tr> <tr> <td>Sandy Clay</td> <td>Brown</td> <td>SOH</td> <td>3</td> <td>23</td> </tr> <tr> <td>Clay</td> <td>Gray</td> <td>med</td> <td>23</td> <td>26</td> </tr> </tbody> </table>					GEOLOGICAL MATERIAL	COLOR	HARDNESS OR FORMATION	FROM	TO	Black Dirt	Black	SOH	0	3	Sandy Clay	Brown	SOH	3	23	Clay	Gray	med	23	26	<b>Obstructions removed?</b> <input checked="" type="checkbox"/> Yes <input type="checkbox"/> No Describe _____	
GEOLOGICAL MATERIAL	COLOR	HARDNESS OR FORMATION	FROM	TO																						
Black Dirt	Black	SOH	0	3																						
Sandy Clay	Brown	SOH	3	23																						
Clay	Gray	med	23	26																						
<b>PUMP</b> Type _____ <input type="checkbox"/> Removed <input checked="" type="checkbox"/> Not Present <input type="checkbox"/> Other _____					<b>METHOD USED TO SEAL ANNULAR SPACE BETWEEN 2 CASINGS, OR CASING AND BORE HOLE:</b> <input type="checkbox"/> No Annular Space Exists <input type="checkbox"/> Annular space grouted with tremie pipe <input checked="" type="checkbox"/> Casing Perforation/Removal																					
					in. from _____ to _____ ft. <input type="checkbox"/> Perforated <input type="checkbox"/> Removed																					
					in. from _____ to _____ ft. <input type="checkbox"/> Perforated <input type="checkbox"/> Removed																					
					Type of perforator <input checked="" type="checkbox"/> Other We dug out the entire well																					
					<b>GROUTING MATERIAL(S)</b> (One bag of cement = 94 lbs., one bag of bentonite = 50 lbs.) Grouting Material _____ from _____ to _____ ft. _____ yards _____ bags Native Clay from _____ to _____ ft. 40 yards _____ bags																					
					<b>OTHER WELLS AND BORINGS</b> Other unsealed and unused well or boring on property? <input type="checkbox"/> Yes <input checked="" type="checkbox"/> No How many? _____																					
					<b>LICENSED OR REGISTERED CONTRACTOR CERTIFICATION</b> This well or boring was sealed in accordance with Minnesota Rules, Chapter 4725. The information contained in this report is true to the best of my knowledge.																					
					<table border="0" style="width: 100%;"> <tr> <td style="width: 60%;"> <b>Contractor Business Name</b> Minnesota Sealing LLC  <b>Authorized Representative Signature</b>   <b>Name of Person Sealing Well or Boring</b> Nicholas G. Schmitz         </td> <td style="width: 40%;"> <b>License or Registration No.</b> 116  <b>Date</b> 3/26/13         </td> </tr> </table>		<b>Contractor Business Name</b> Minnesota Sealing LLC <b>Authorized Representative Signature</b>  <b>Name of Person Sealing Well or Boring</b> Nicholas G. Schmitz	<b>License or Registration No.</b> 116 <b>Date</b> 3/26/13																		
<b>Contractor Business Name</b> Minnesota Sealing LLC <b>Authorized Representative Signature</b>  <b>Name of Person Sealing Well or Boring</b> Nicholas G. Schmitz	<b>License or Registration No.</b> 116 <b>Date</b> 3/26/13																									
<b>WELL CONTRACTOR COPY</b>					<b>H 201180</b>																					