


Minnesota Land Cover Classification System (MLCCS)


 SMSC Property Boundary


MLCCS - Level 1 Summary


 10000 Artificial surfaces/
transitional land


 20000 Planted/Cultivated
Vegetation

 30000 Forests

 40000 Woodland

 50000 Shrubland

 60000 Herbaceous

 90000 Water

0 0.25 0.5 1 Miles



MLCCS defines land cover rather than land use. Defining land cover by what is on-the-ground is useful to Land staff for inventory and planning. MLCCS is a hierarchical design grading down to level 5, which is the most descriptive. This map shows MLCCS cover types at the coarsest level 1. Data shown is current as of 2007.